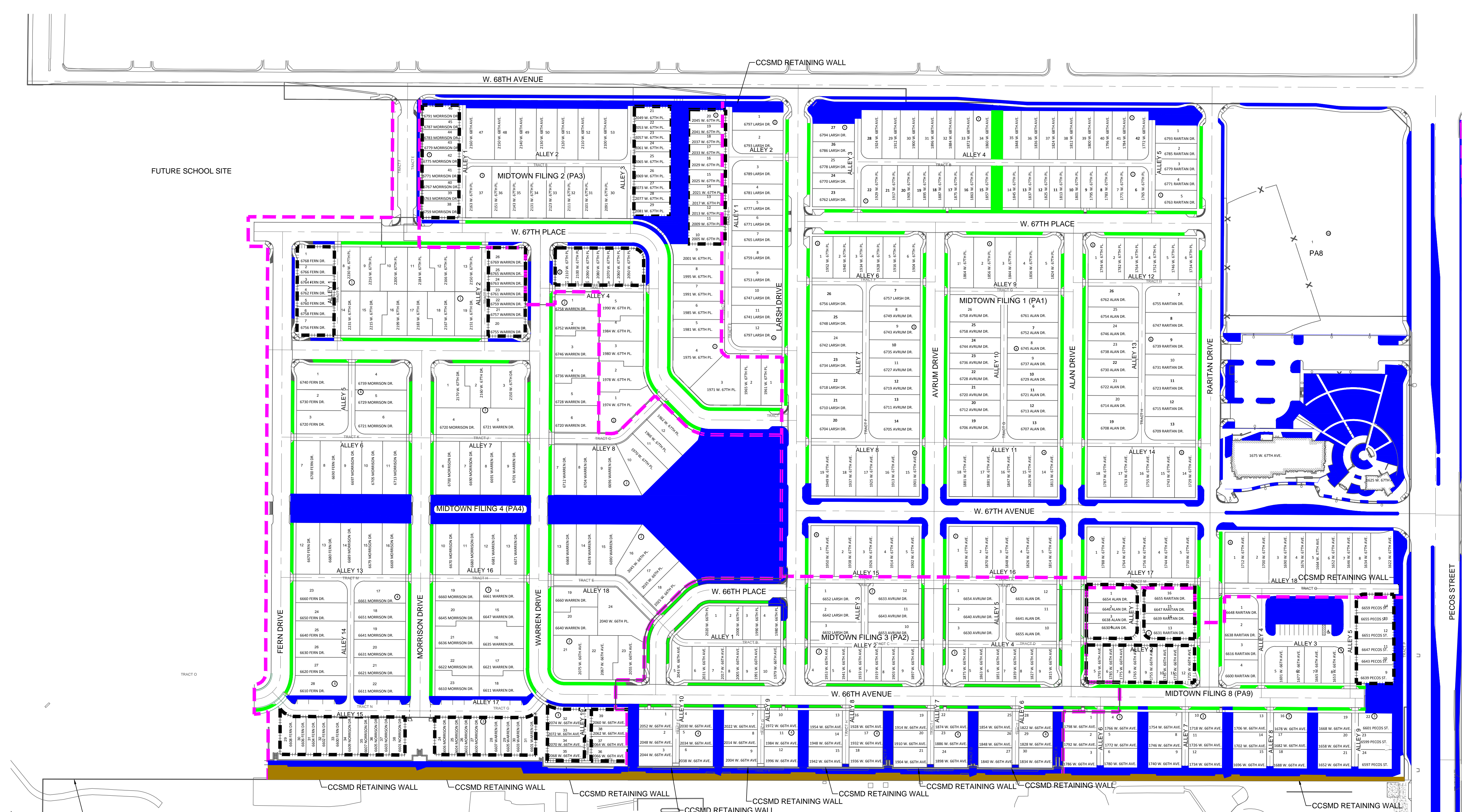
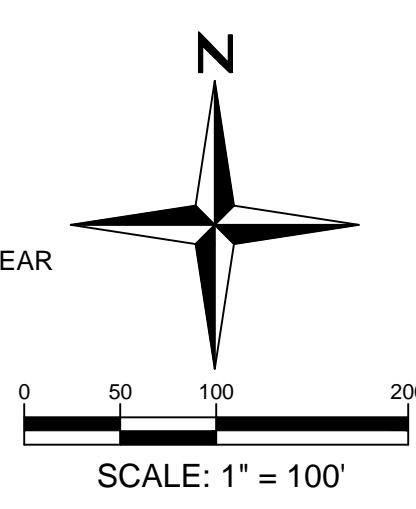


I:\2017\10\1015 - Midtown\CADD\Exhibits\Public vs Private Improvements\1015 - Midtown_Landscape Overall Exhibit.dwg tab: Overall_Hatch_1_Aug22_2017 - 10:37am_sunny



	LANDSCAPE AREAS MAINTAINED BY CCSMD
	LANDSCAPE CURRENTLY MAINTAINED BY CCSMD, BUT MAY REVERT TO PROPERTY OWNER AT FUTURE DATE IF NOT APPROPRIATED FOR
	NATIVE LANDSCAPE AREAS MAINTAINED BY CCSMD

NOTE: ALL DETENTION PONDS ARE OWNED/MAINTAINED BY CLEAR CREEK STATION METROPOLITAN DISTRICT.



MIDTOWN AT CLEAR CREEK

OVERALL LANDSCAPE EXHIBIT

SHEET

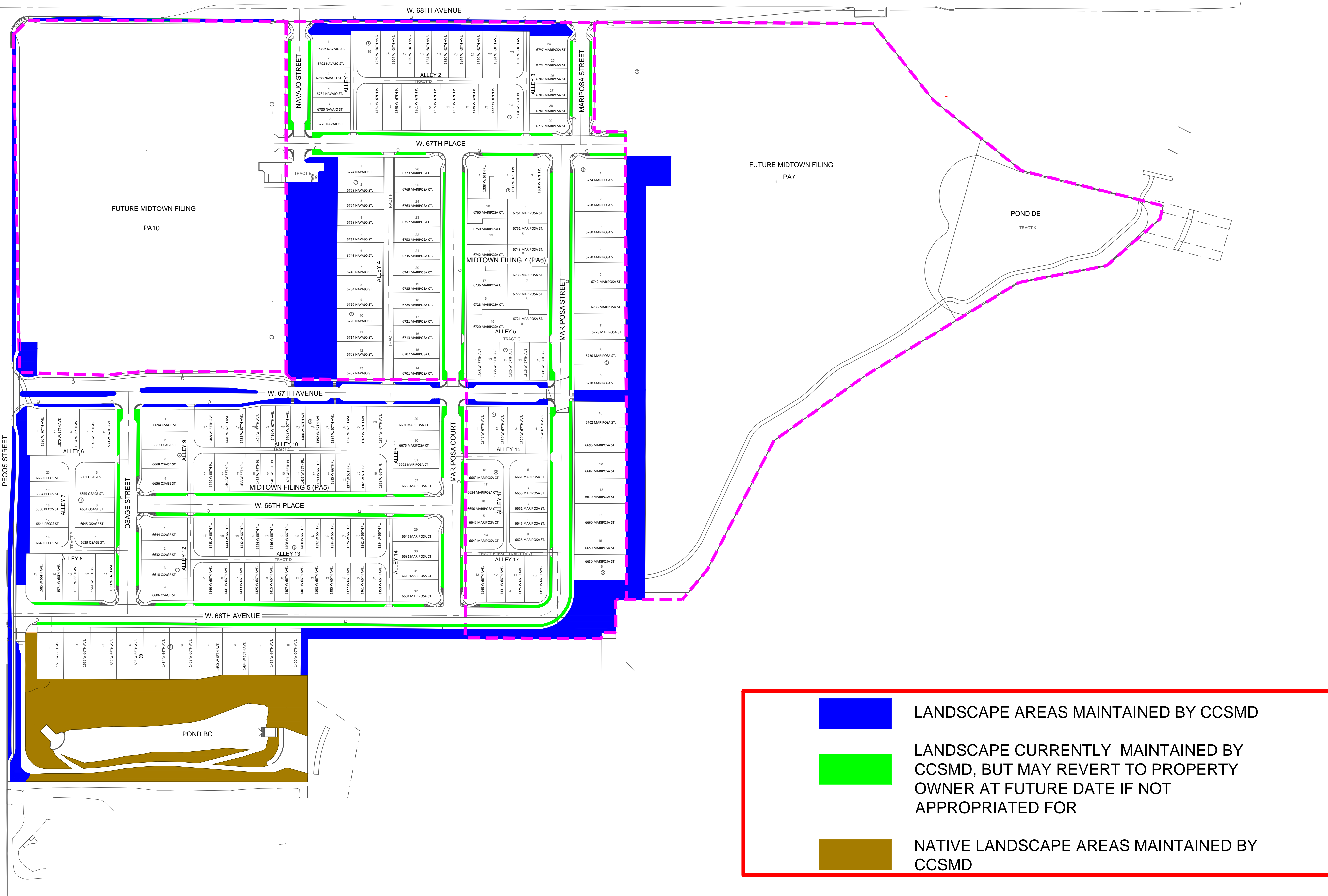
DATE	NO.	NOTES
10/22/2016	1	EXHIBIT ISSUED
08/22/2017	2	EXHIBIT UPDATED FOR FILING 7 AND 8

DRAWN	RAC
CHECKED	MTP
APPROVED	MTP
PROJECT NO.	10015.9
HORIZ. SCALE	1" = 100'
VERT. SCALE	N/A

DRAWN	RAC
CHECKED	MTP
APPROVED	MTP
PROJECT NO.	10015.9
HORIZ. SCALE	1" = 100'
VERT. SCALE	N/A

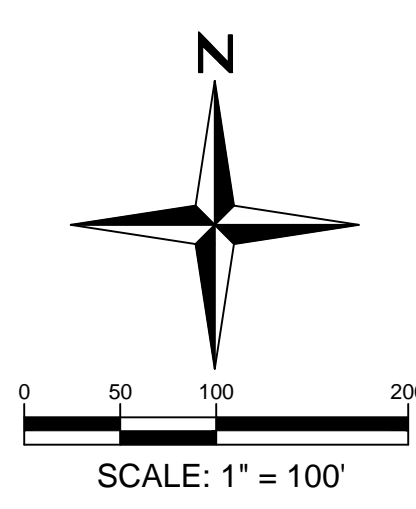
REDLAND
Where Great Places Begin
720.883.6783 Office
1500 West Canal Court
Littleton, Colorado 80120
R REDLAND.COM

I:\2017\010015 - Midtown\CADD\Exhibits\Public vs Private Improvements\10015_Midtown_Landscape_Overall Exhibit.dwg Tab: Overall_2_Aug 22, 2017 - 10:37am_summy



	LANDSCAPE AREAS MAINTAINED BY CCSMD
	LANDSCAPE CURRENTLY MAINTAINED BY CCSMD, BUT MAY REVERT TO PROPERTY OWNER AT FUTURE DATE IF NOT APPROPRIATED FOR
	NATIVE LANDSCAPE AREAS MAINTAINED BY CCSMD

NOTE: ALL DETENTION PONDS ARE OWNED/MAINTAINED BY CLEAR CREEK STATION METROPOLITAN DISTRICT.



DATE	NO.	NOTES
10/22/2016	1	EXHIBIT ISSUED
08/22/2017	2	EXHIBIT UPDATED FOR FILING 7 AND 8

DRAWN	RAC
CHECKED	MTP
APPROVED	MTP
PROJECT NO.	10015.9
HORIZ. SCALE	1" = 100'
VERT. SCALE	N/A